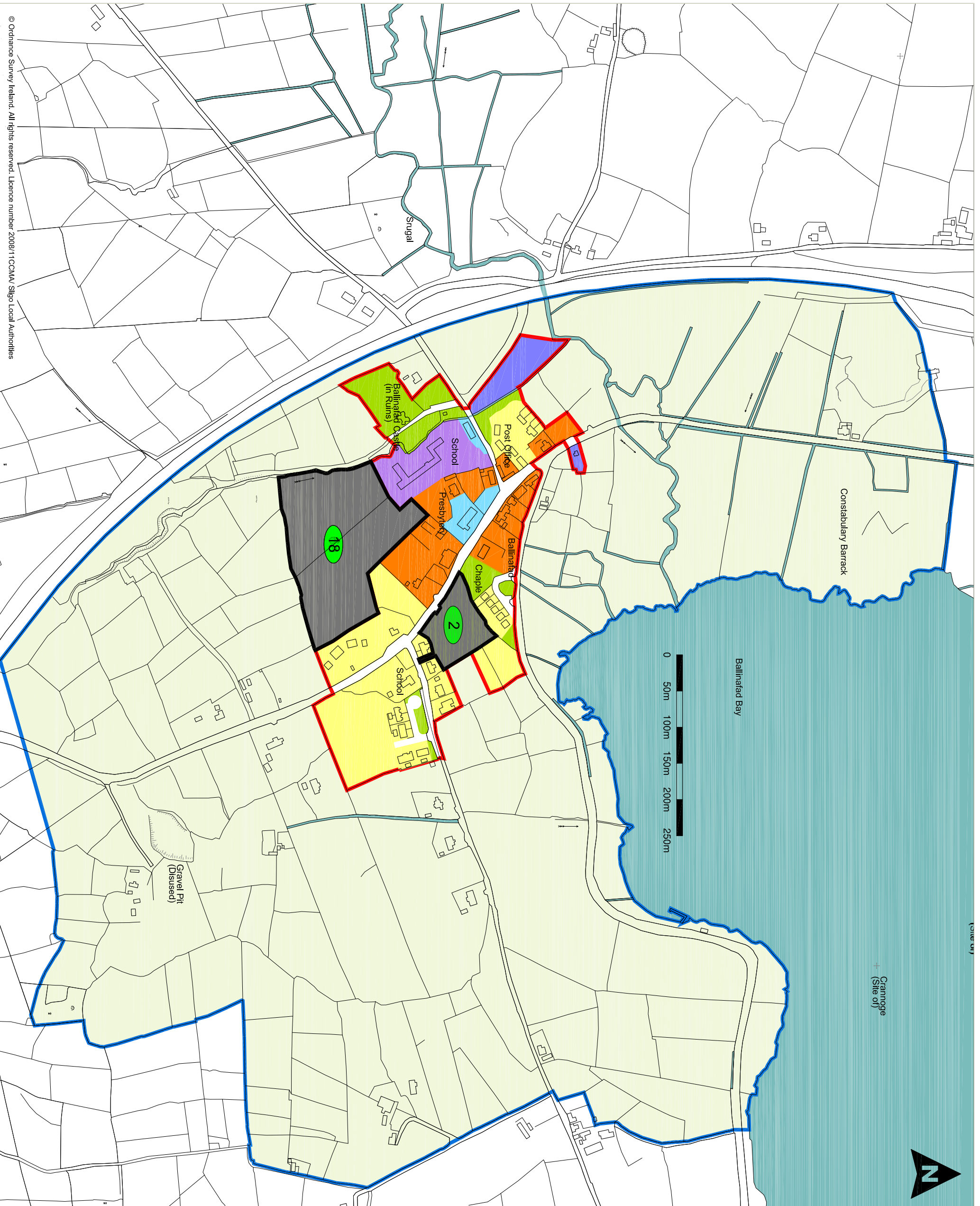


Ballinafad Zoning Map 1

submissions received

- plan limit
- development limit
- residential uses
- mixed uses
- community facilities
- business & enterprise
- utilities
- open space
- buffer zone

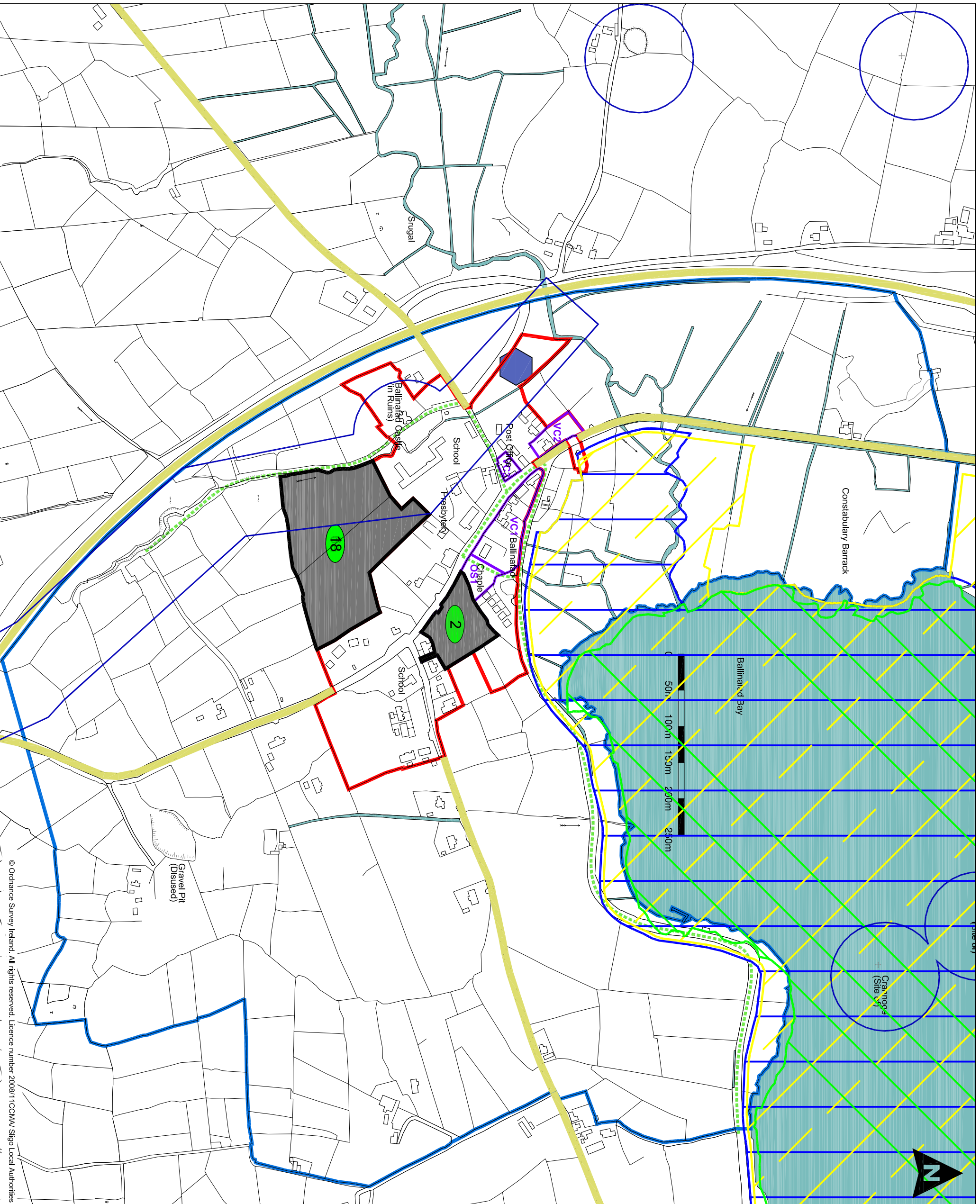


Ballinafad

Objectives Map 2

submissions received

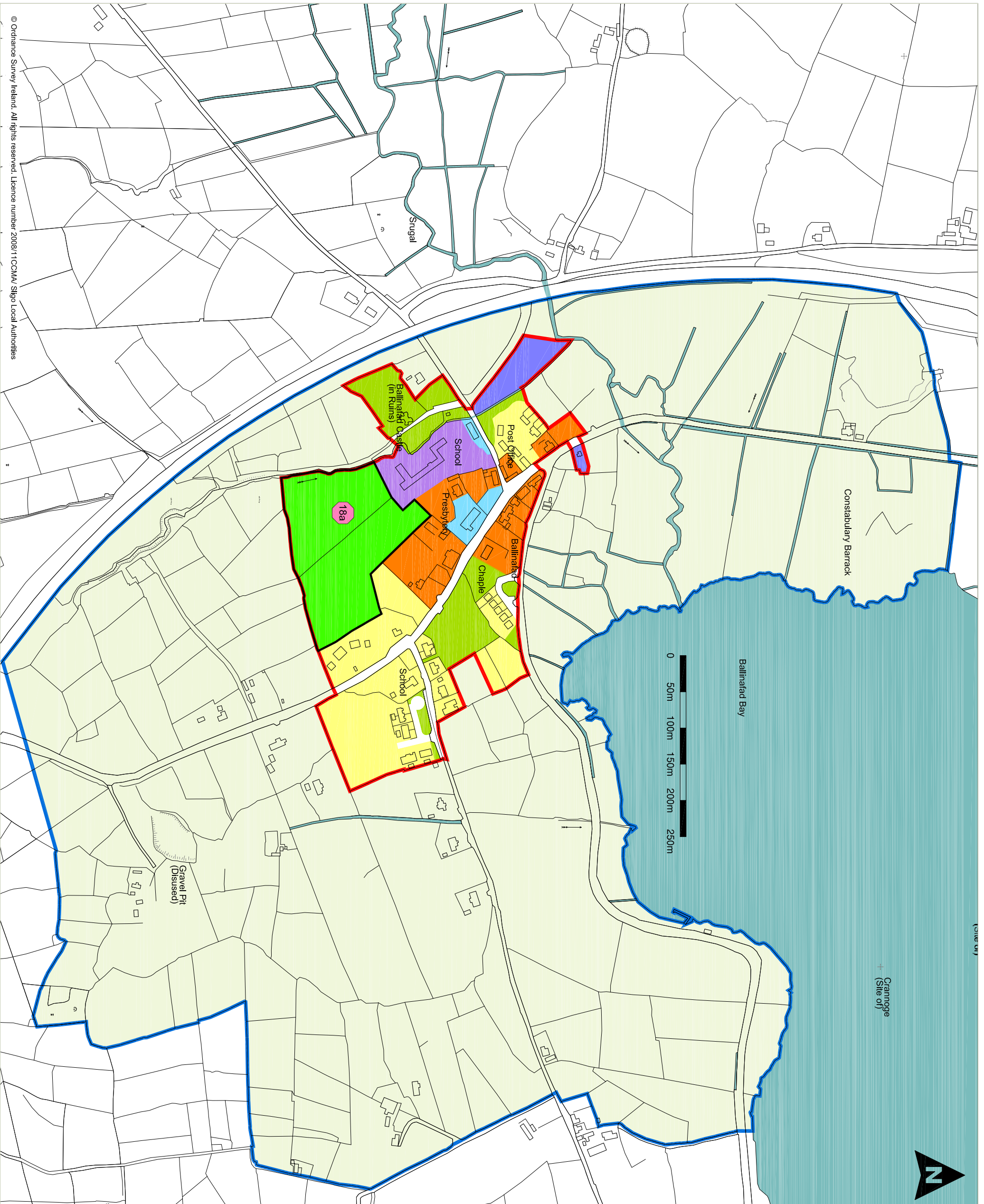
- plan limit
- development limit
- river walks, pedestrian and cycle links
- for objectives relating to individual site refer to written objectives
- scenic route
- RMP
- SAC
- SPA
- NHA
- WWTP



Ballinafad Zoning Map 3

managers recommended
amendments

- plan limit
- development limit
- residential uses
- mixed uses
- community facilities
- business & enterprise
- utilities
- open space
- sports and playing fields
- buffer zone

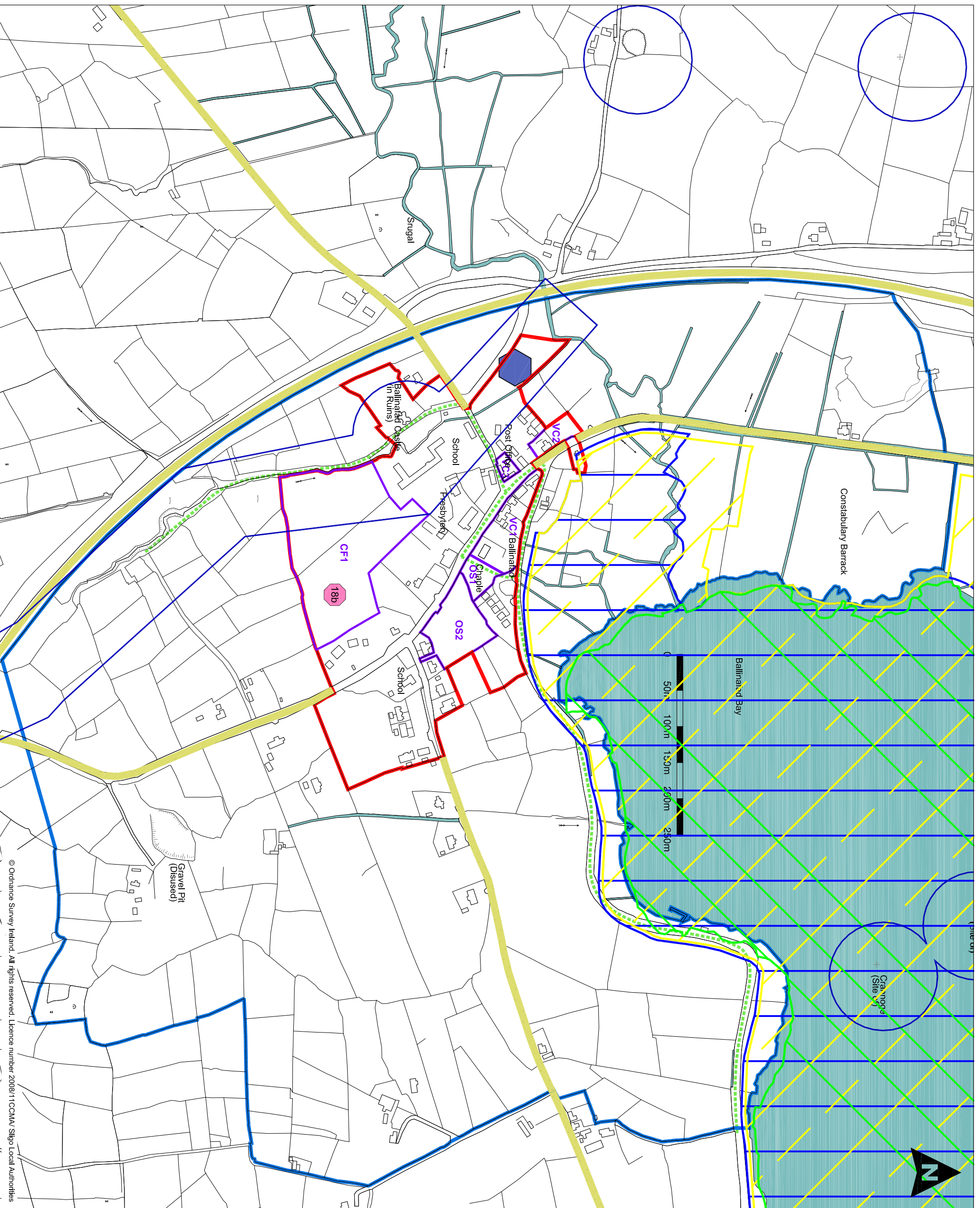


Ballinafad

Objectives Map 4

managers recommended amendments

- plan limit
- development limit
- river walks, pedestrian and cycle links
- for objectives relating to individual site refer to written objectives
- scenic route
- RMP
- SAC
- SPA
- NHA
- WWTP

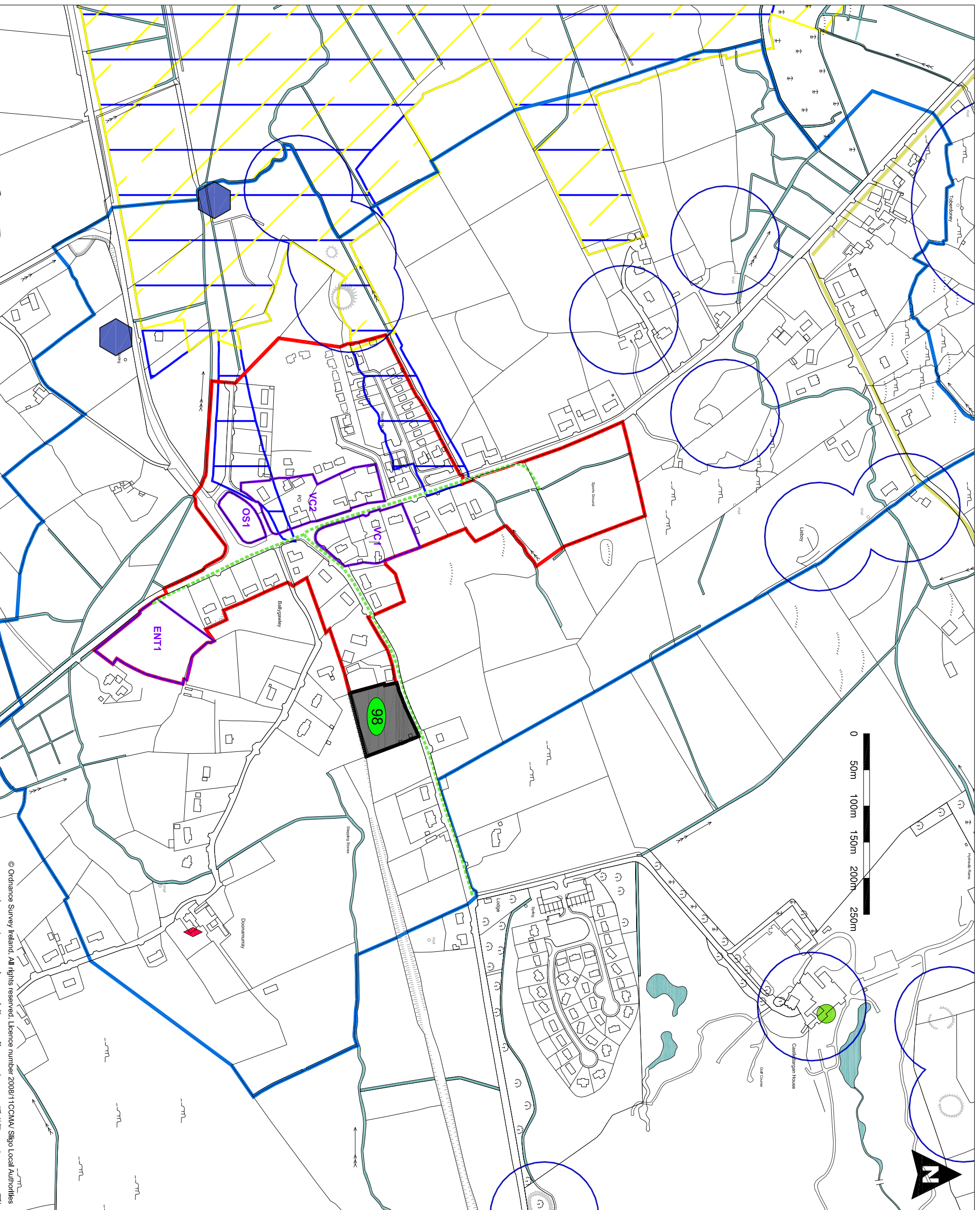


Ballygawley

Objectives Map 2














submissions received

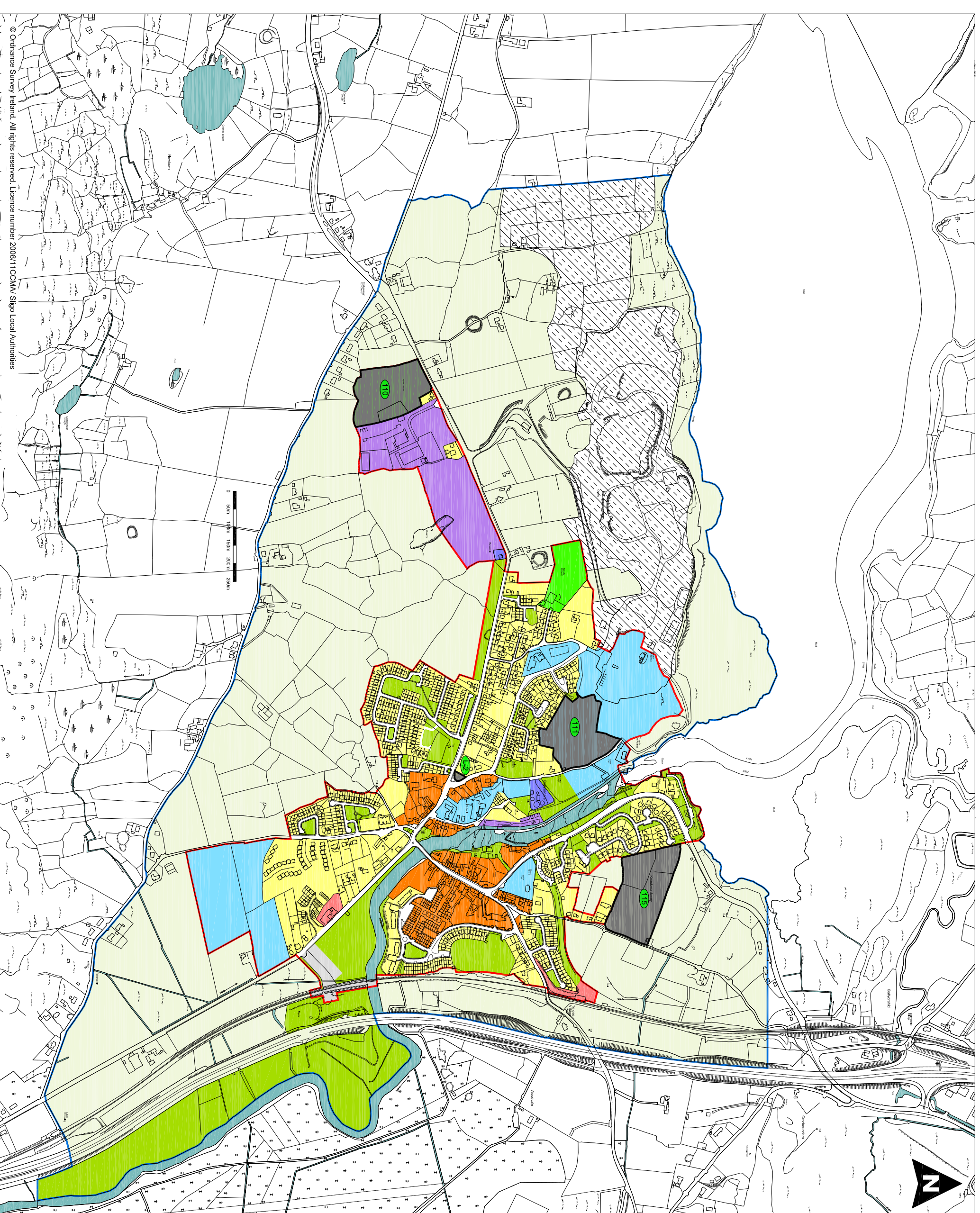
- plan limit
- development limit
- existing RPS structure
- proposed addition to RPS
- river walks, pedestrian and cycle links
- for objectives relating to individual site refer to written objectives
- scenic route
- RMP
- SAC
- NHA
- WWTP buffer zone (indicative)



Ballysadare Zoning Map 1

submissions received














-  plan limit
-  development limit
-  residential uses
-  commercial uses
-  mixed uses
-  community facilities
-  business & enterprise
-  utilities
-  open space
-  sports and playing fields
-  transport node/carparking
-  buffer zone
-  natural resource reservation

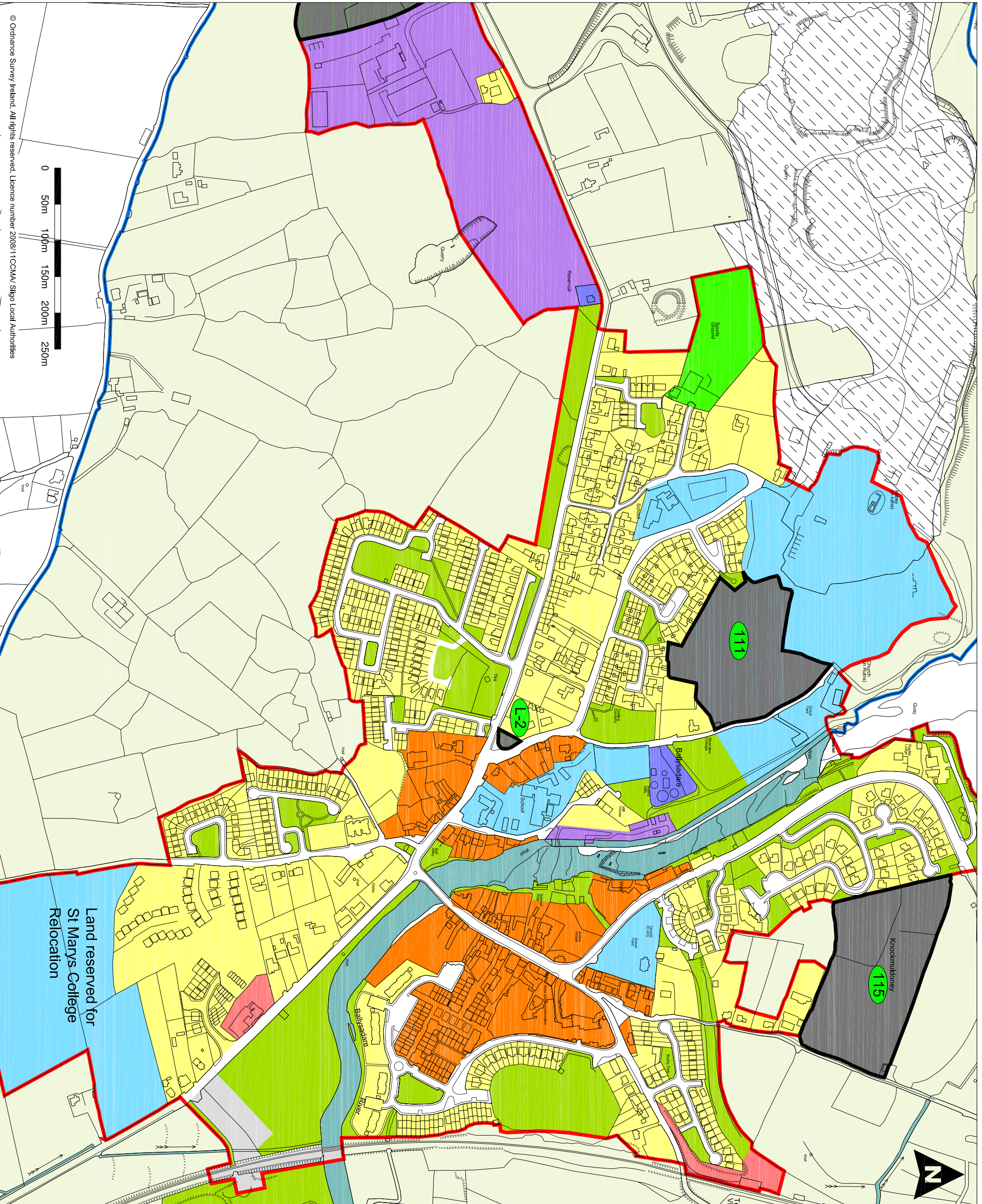


Ballysadare

Zoning Detail 1a














submissions received

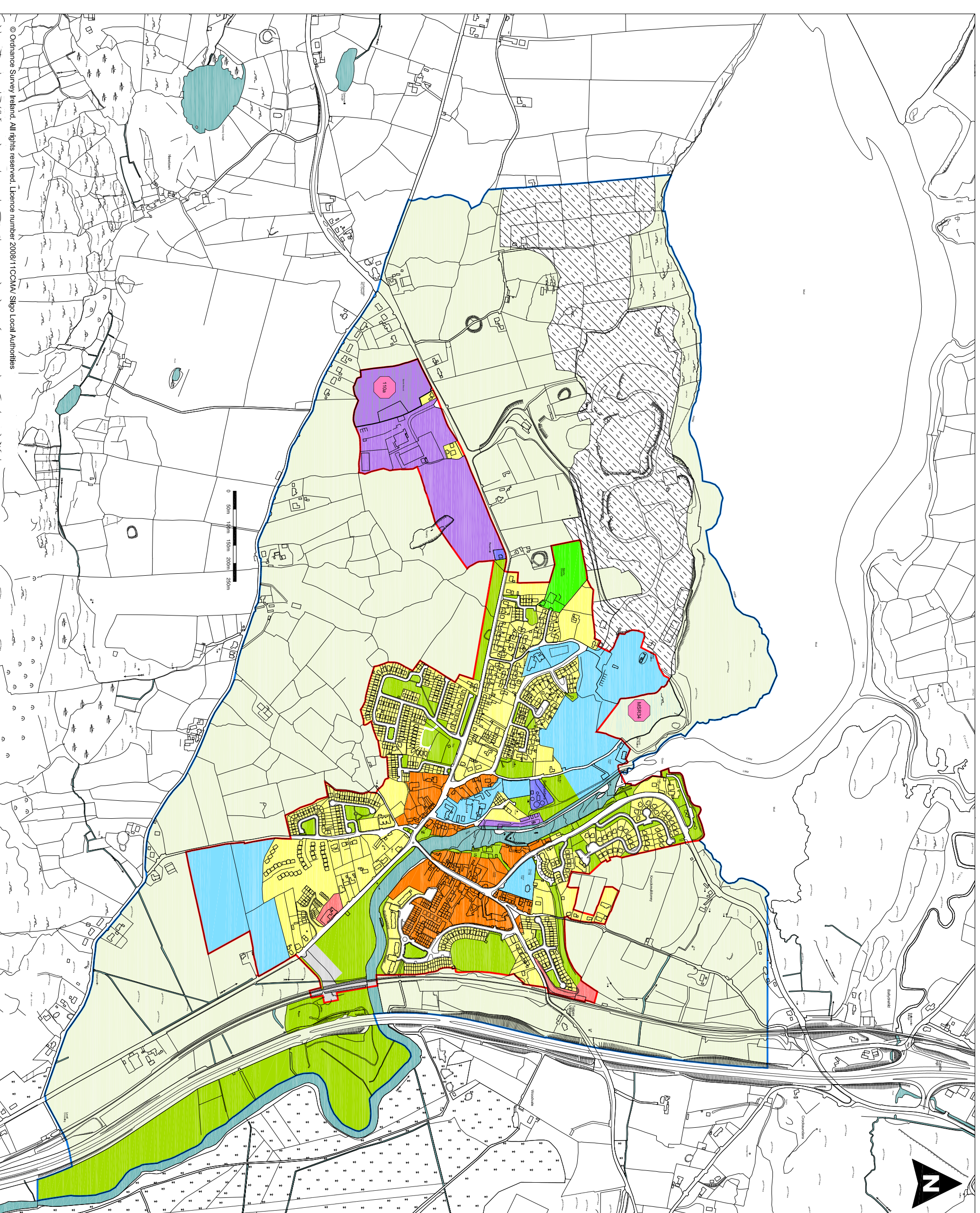
-  plan limit
-  development limit
-  residential uses
-  commercial uses
-  mixed uses
-  community facilities
-  business & enterprise
-  utilities
-  open space
-  sports and playing fields
-  transport node/carparking
-  buffer zone
-  natural resource reservation



Ballysadare Zoning Map 3

managers recommended
amendments

-  plan limit
-  development limit
-  residential uses
-  commercial uses
-  mixed uses
-  community facilities
-  business & enterprise
-  utilities
-  open space
-  sports and playing fields
-  transport node/carparking
-  buffer zone
-  natural resource reservation

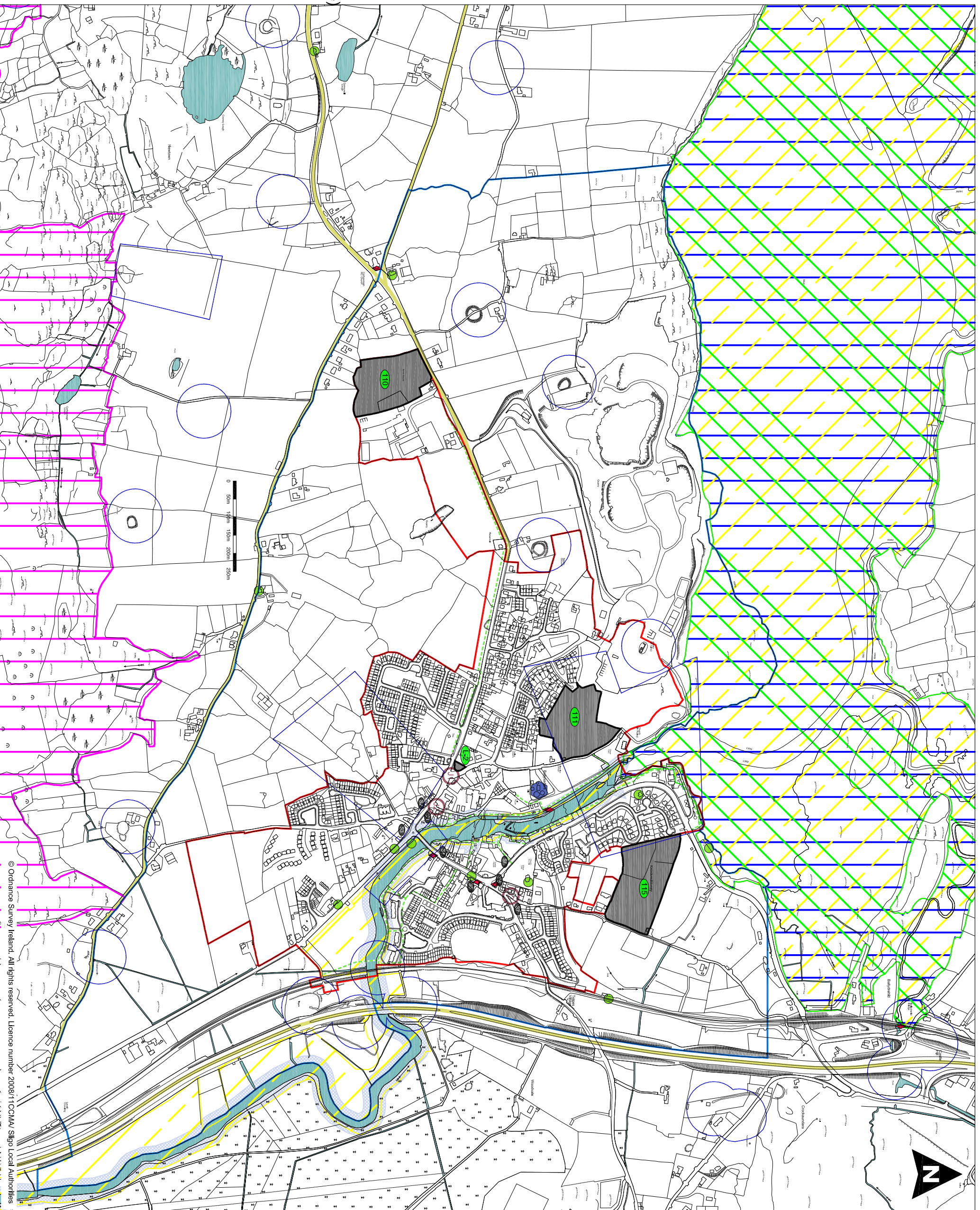


Ballysadare

Objectives Map 2

submissions received

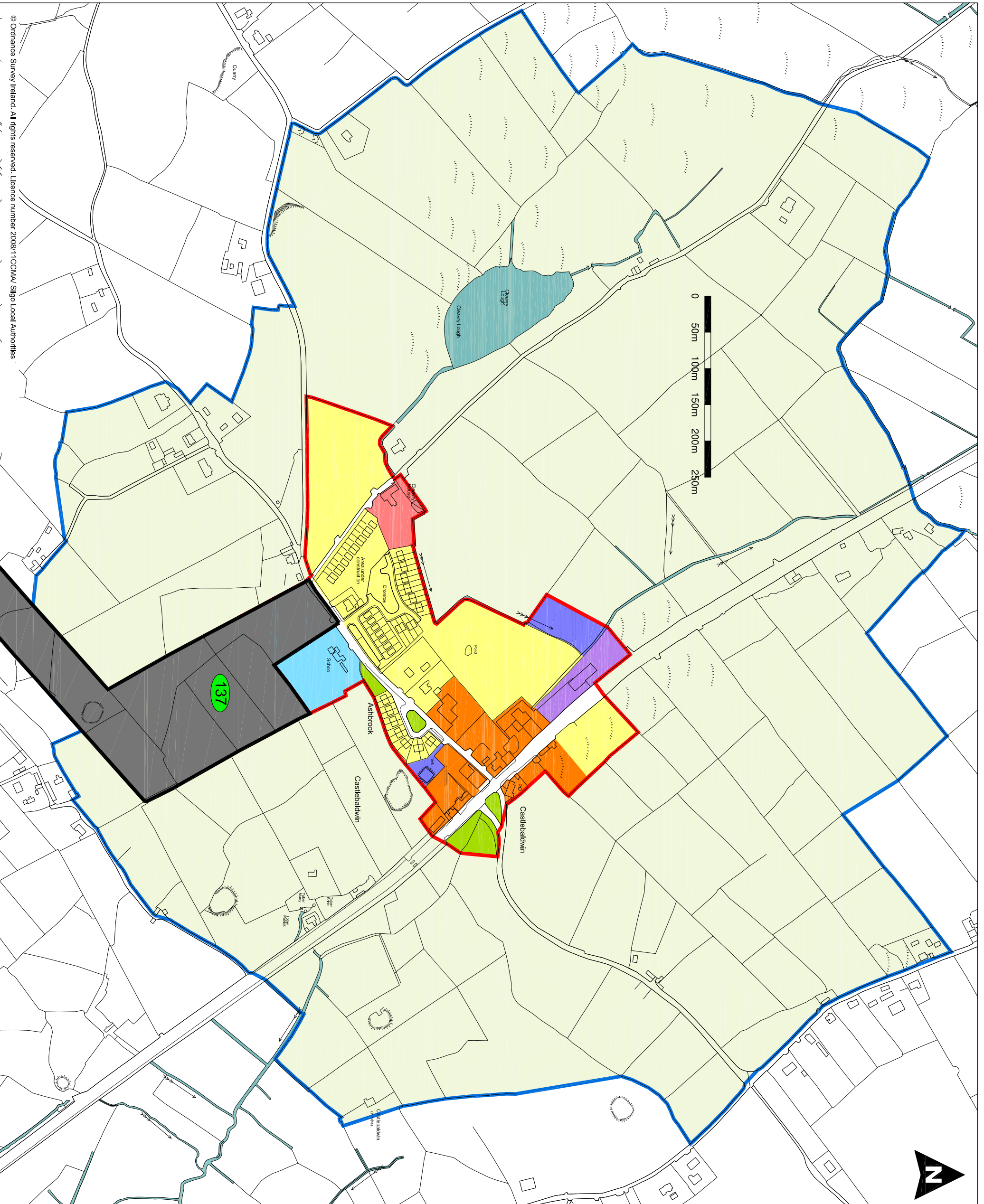
- plan limit
- development limit
- existing RPS structure
- proposed addition to RPS
- river walks, pedestrian and cycle links
- scenic route
- RMP
- SAC
- SPA
- pnHA
- NHA
- WWTP Buffer zone (indicative)
- Key sites for streetscape design
- river buffer zone
- Junction to be improved



Castlebaldwin Zoning Map 1

submissions received

- plan limit
- development limit
- residential uses
- commercial uses
- mixed uses
- community facilities
- business & enterprise
- utilities
- open space
- buffer zone

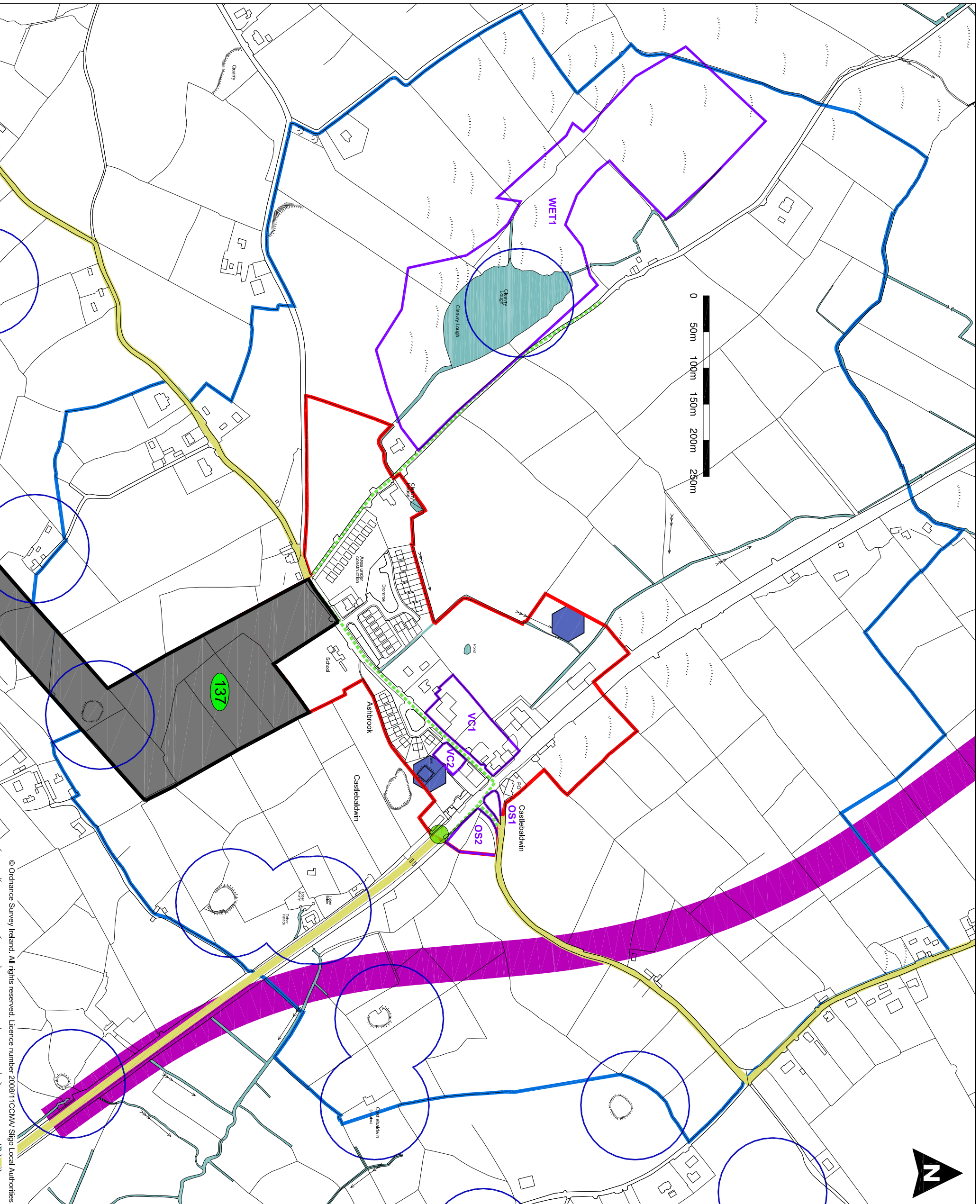


Castlebaldwin

Objectives Map 2

submissions received


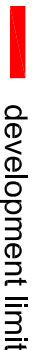
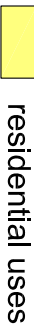



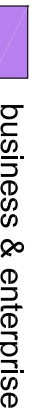


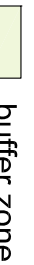
- plan limit
- development limit
- existing RPS structure
- river walks, pedestrian and cycle links
- for objectives relating to individual site refer to written objectives
- scenic route
- N4 realignment preferred route (indicative only)
- RMP
- WWTP buffer zone (indicative)

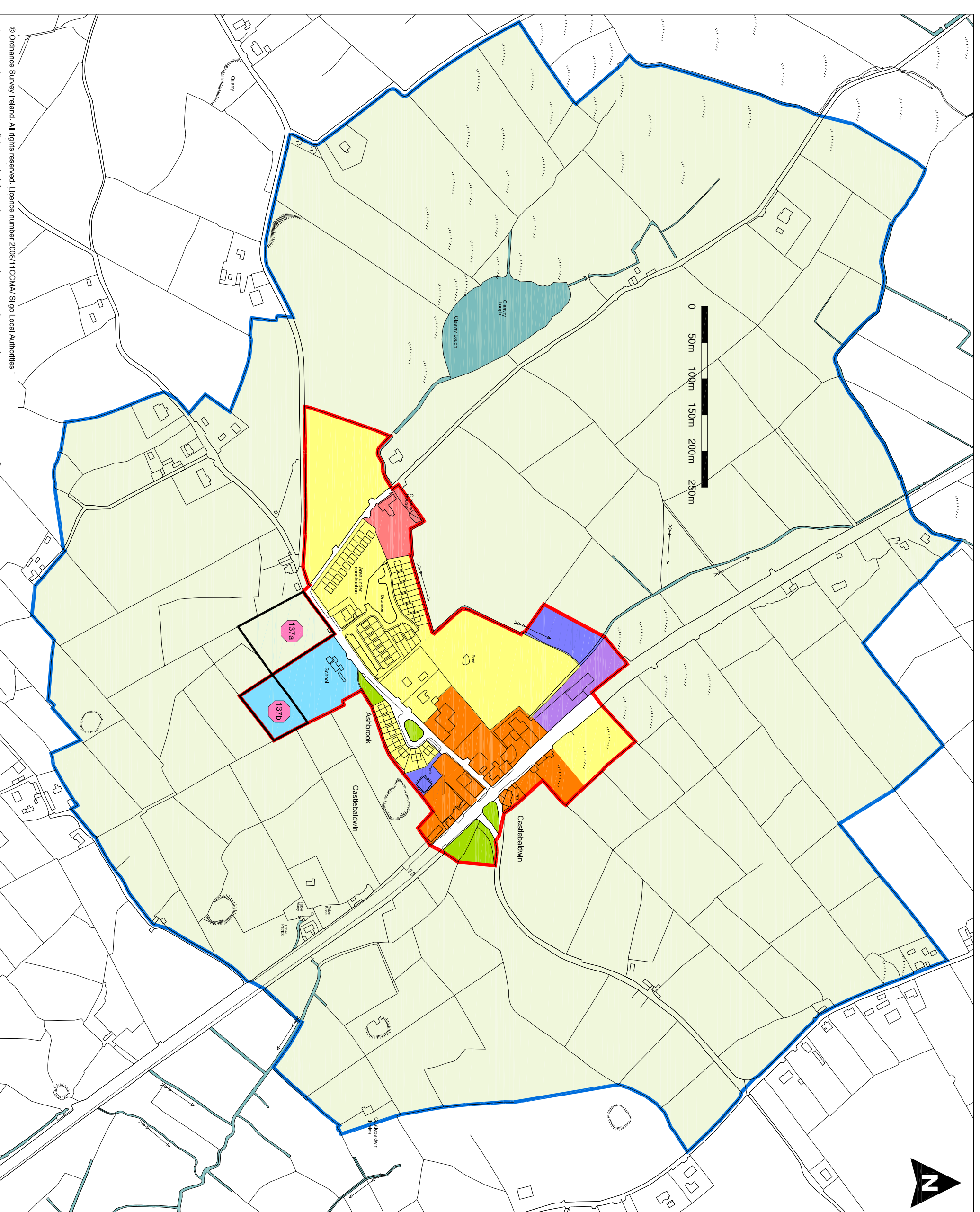


Castlebaldwin

Zoning Map 3

managers recommended
amendments

-  plan limit
-  development limit
-  residential uses
-  commercial uses
-  mixed uses
-  community facilities
-  business & enterprise
-  utilities
-  open space
-  buffer zone

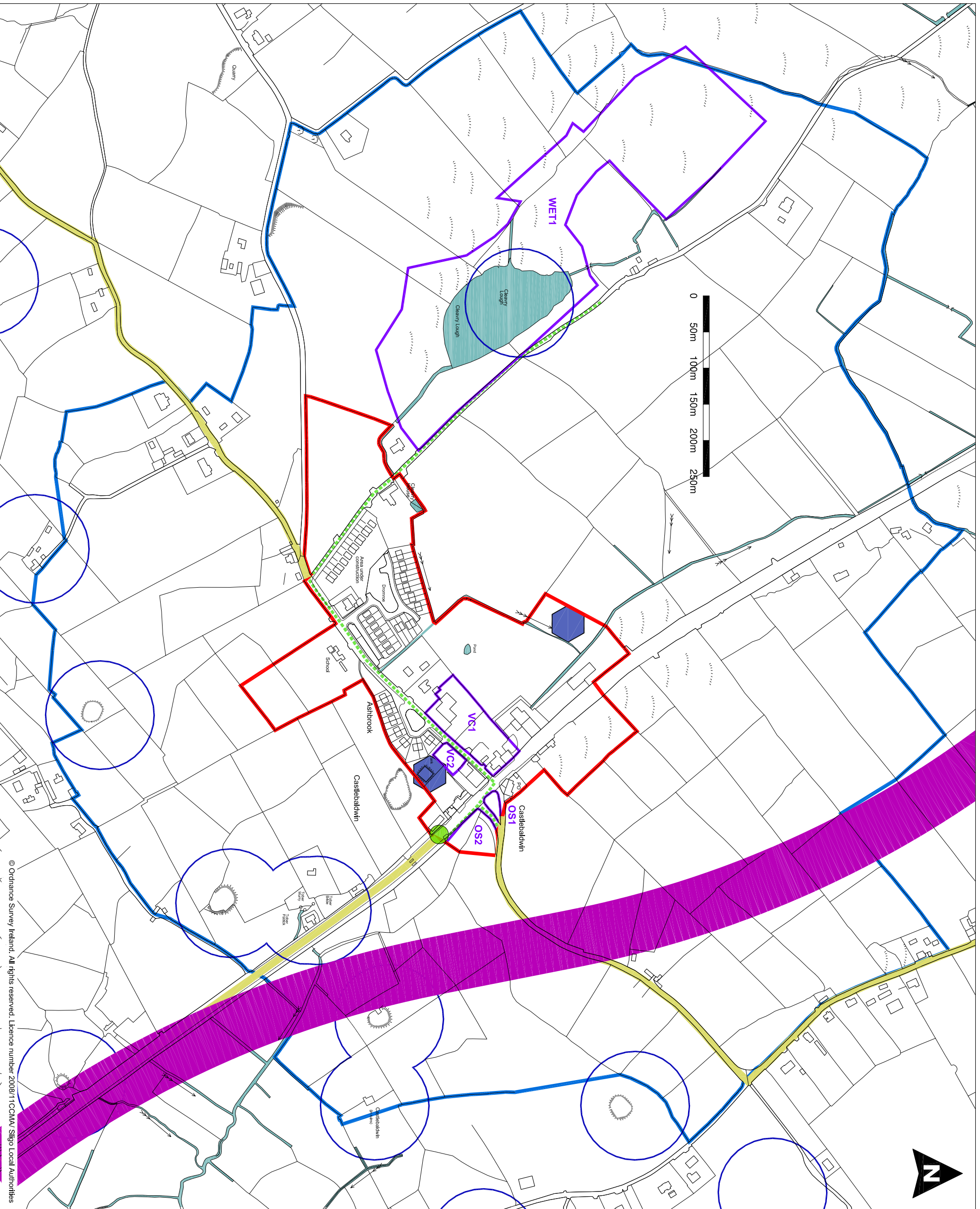


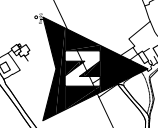
Castlebaldwin

Objectives Map 4

managers recommended amendments













- plan limit
- development limit
- existing RPS structure
- river walks, pedestrian and cycle links
- for objectives relating to individual site refer to written objectives
- scenic route
- N4 realignment preferred route (indicative only)
- RMP
- WWTP buffer zone (indicative)

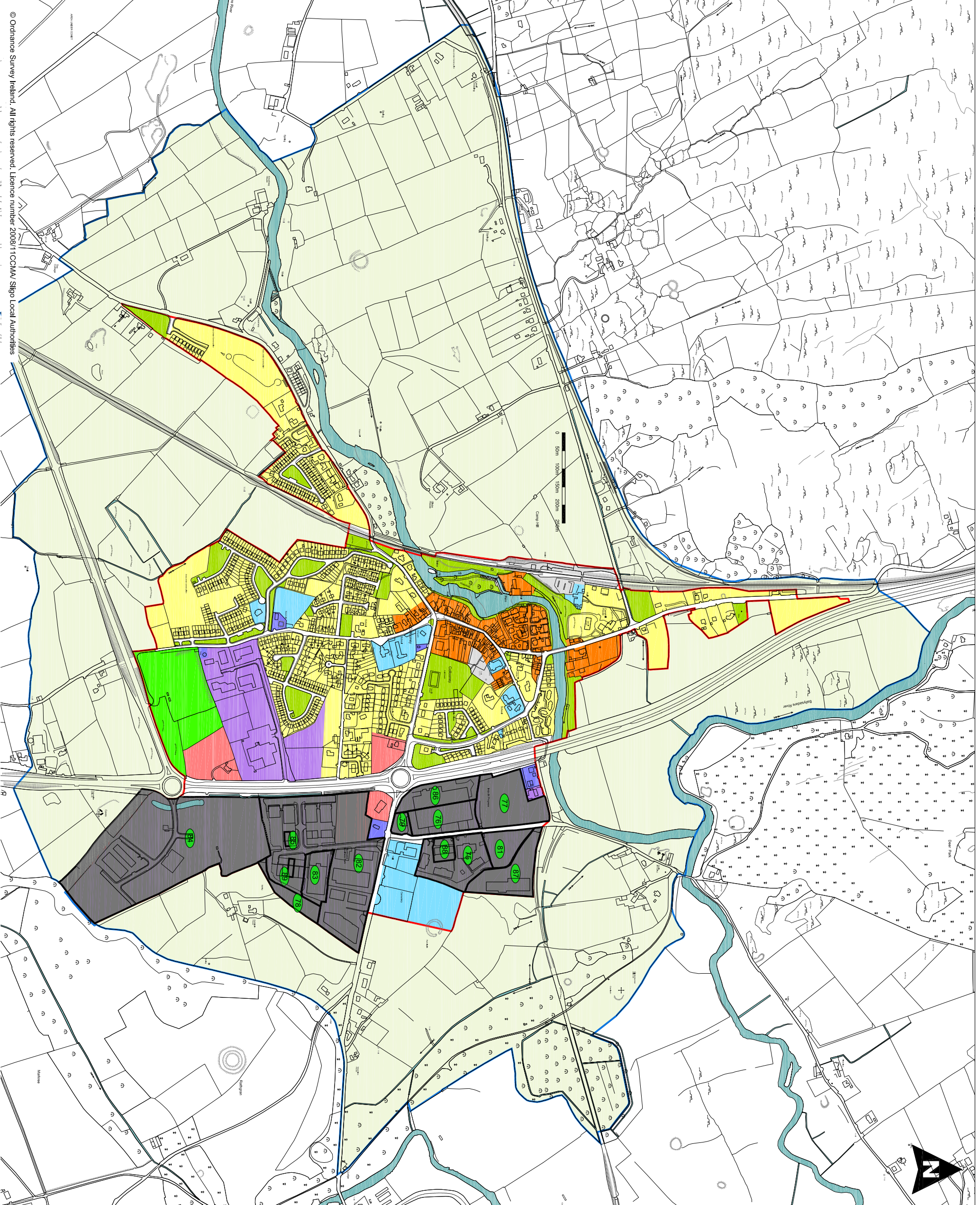




Collooney Zoning Map 1

submissions received

-  plan limit
-  development limit
-  residential uses
-  commercial uses
-  mixed uses
-  community facilities
-  business & enterprise
-  utilities
-  open space
-  sports and playing fields
-  transport node/carparking
-  buffer zone

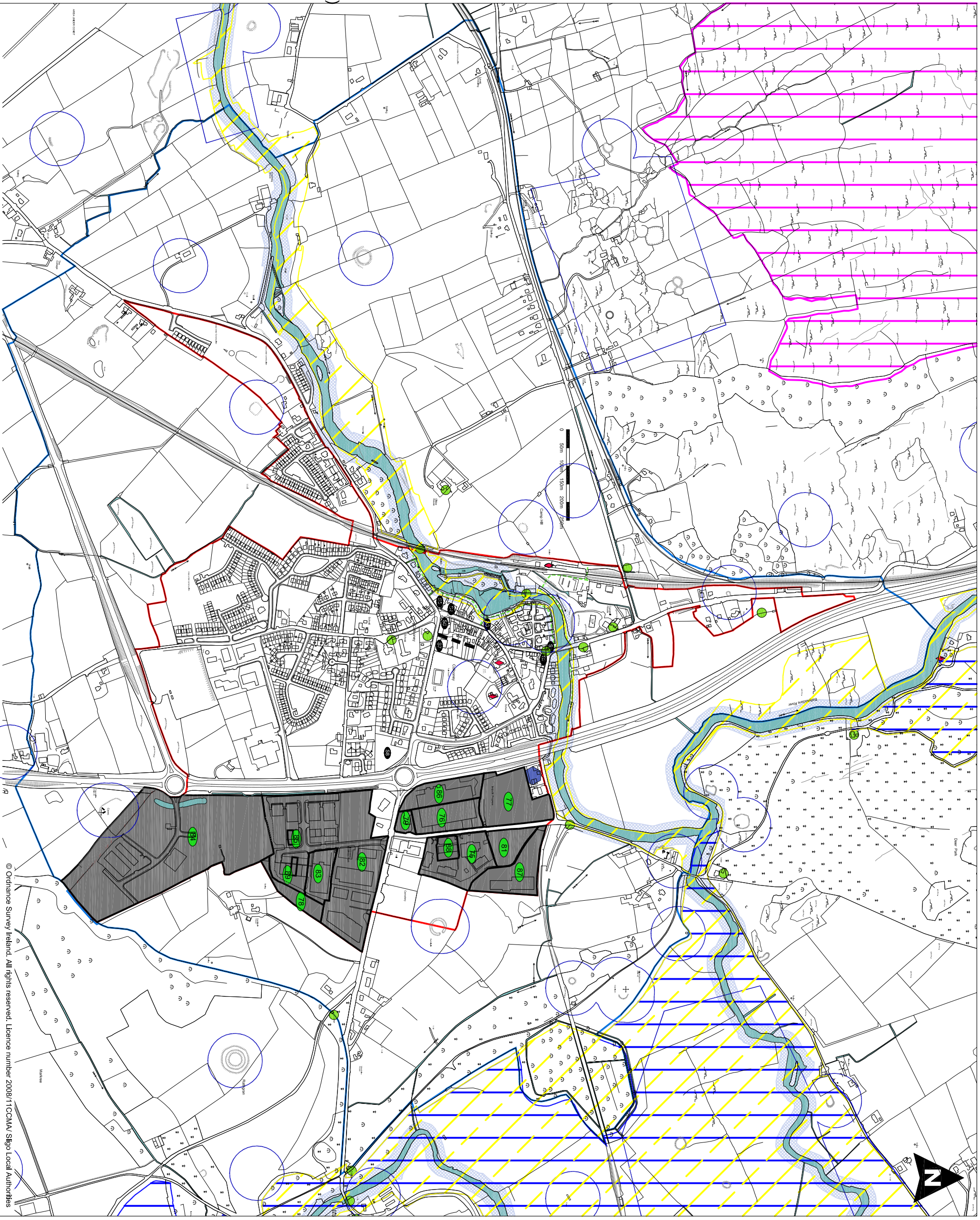


Collooney

Objectives Map 2

submissions received

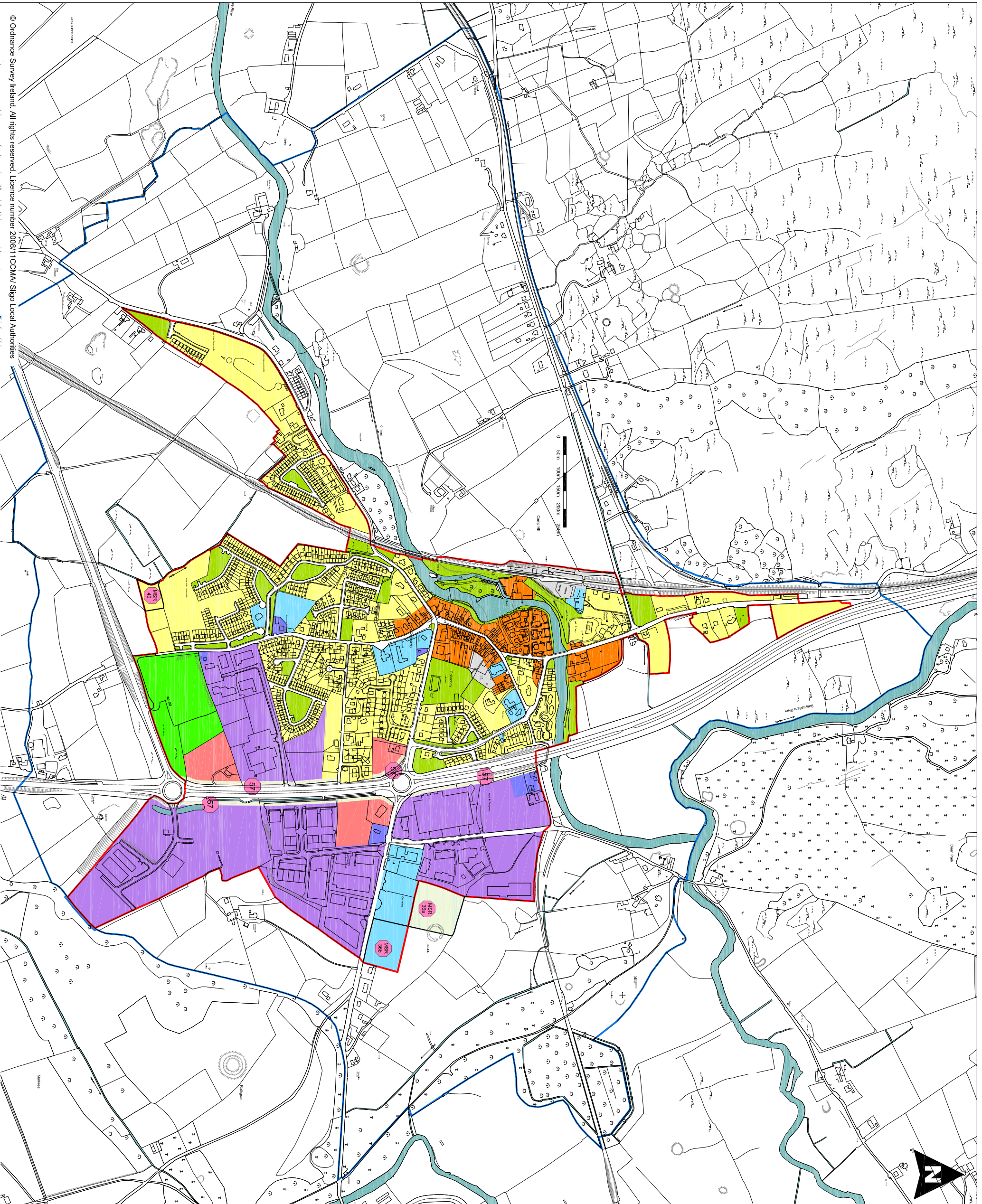
- plan limit
- development limit
- existing RPS structure
- proposed addition to RPS
- river walks, pedestrian and cycle links
- scenic route
- RMP
- SAC
- SPA
- pnHA
- NHA
- WWTP Buffer zone (indicative)
- Key sites for streetscape design
- proposed road/street (indicative)
- river buffer zone



Collooney Zoning Map 3

managers recommended
amendments

- plan limit
- development limit
- residential uses
- commercial uses
- mixed uses
- community facilities
- business & enterprise
- utilities
- open space
- sports and playing fields
- transport node/carparking
- buffer zone



Collooney

Objectives Map 4

managers recommended
amendments

- plan limit
- development limit
- existing RPS structure
- proposed addition to RPS
- river walks, pedestrian and cycle links
- scenic route
- RMP
- SAC
- SPA
- pnHA
- NHA
- WWTP Buffer zone (indicative)
- Key sites for streetscape design
- proposed road/street (indicative)
- river buffer zone
- N4 Realignment route (indicative only)

